



SVAMITVA

(Survey of Villages and Mapping with Improved Technology in Village Areas)



MERI SMPATTI MERA HAQ

Contents

S. No.	Chapter	Page No.
01	Introduction	02
02	Need for Reform	03
03	Broad Objectives	04
04	Glimpses of Various Stages in SVAMITVA Scheme	05
05	Samples of Property Cards	06
06	SVAMITVA is Leveraging Technology at Scale- CORS, Drones & Digilocker	08
07	Coverage	12
08	Launch of the Property Card Distribution by the Hon'ble Prime Minister	14
09	Benefits to the Property Owners & Rural areas	15
10	Success Stories	18
11	Rural Land & Property: Before & After	22
12	Property Card distribution Milestones	23
13	Endorsements	25



Ownership of land and houses plays a big role in the development of the country. When there is a record of property, citizens gain confidence.

- PM Narendra Modi



Introduction

SVAMITVA (Survey of Villages and Mapping with Improvised Technology in Village Areas) has been envisioned as a Central Sector Scheme to provide an integrated inhabited (abadi) property ownership solution for rural India. The Pilot Phase of the Scheme was launched by the Hon'ble Prime Minister on 24th April 2020 on the occasion of the National Panchayati Raj Day.

The demarcation of rural inhabited land is done using Drone Surveying technology with the collaborative efforts of the Ministry of Panchayati Raj, Survey of India, National Informatics Centre (NIC), State Revenue Departments and State Panchayati Raj Departments. This will provide the 'record of rights' to village household owners in the form of Property Cards/Title Deeds.

Need for Reform

Since independence, government surveys of rural land have been restricted to agricultural land. In several states the inhabited areas of villages – known as “abadi” land in Uttar Pradesh and Madhya Pradesh, “lal dora” land in Punjab and Haryana, “gaothan” land in Maharashtra and Gujarat, among others – have largely remained out of the purview of such surveys.

As a result, many village communities across India do not possess record of rights, and their claim of ownership over land in “abadi” area depends largely on their actual possession of the property.

In the absence of a legal document, the owners of the properties in the rural areas are not able to utilize their own property as a financial asset for the purpose of availing loans from banks.

Therefore, to provide the right of the property to the household owner backed by the amendments in State Land Revenue Code/Acts, there is a need to use technology to provide benefits to the rural households.

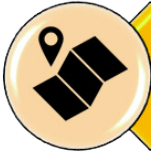
Broad Objectives



Enabling efficient rural planning by creation of accurate land records




Aiding people in preparation of quality Gram Panchayat Development Plans



Property card as a tool for sourcing bank loans



Means of reduction in property related disputes



Means of determining property tax in Gram Panchayats



Installing nation-wide network of stations for mapping and locational services

Glimpses of various stages in SVAMITVA Scheme



Signing of MoU



CORS Station Setup



Organising Gam Sabha




Establishing Fixed Points



Marking on ground



IEC- Wall painting



Drone Survey



Feature Extraction



Generation of Maps

Sl. No.	Plot No.	Area (sq. m)	Value (Rs.)	Remarks
1	101	100	10000	Plot 101, Area 100 sq. m, Value 10000 Rs.
2	102	100	10000	Plot 102, Area 100 sq. m, Value 10000 Rs.
3	103	100	10000	Plot 103, Area 100 sq. m, Value 10000 Rs.
4	104	100	10000	Plot 104, Area 100 sq. m, Value 10000 Rs.
5	105	100	10000	Plot 105, Area 100 sq. m, Value 10000 Rs.

Sample of Final Property Card Generated



Dispute Resolution

Samples of Property Cards

ಕರ್ನಾಟಕ ಸರ್ಕಾರ ಸ್ವಾಮಿತ್ವ ಯೋಜನೆ ಕಡತ ಗ್ರಾಮೀಣ ಅಸ್ತಿಗಳ ಪ್ರಾರೋಪ್ಯದ ದಾಖಲೆ				ಪು.ನಂ. 1/2
ಶಿಲ್ಪ : ರಾಮನಗರ	ತಾಲ್ಲೂಕು: ರಾಮನಗರ	ಗ್ರಾಮ M G Palya	ಮೊರೆ Seebakatte	
1. ಸ್ವತ್ತಿನ ಸಂಖ್ಯೆ ಗ್ರಾಮದ ಸ್ವತ್ತಿನ ಸಂಖ್ಯೆ 19		2. ಸ್ವತ್ತಿನ ವಿವರ (ಚ.ಮೀ) ವಿಸ್ತೀರ್ಣ 183.42	3. ಭೂಗೋಲಶಿಲೆಗಳ ಸ್ವತ್ತಿನ ಸಂಖ್ಯೆ ಗ್ರಾಮದ ಗ್ರಾಮೀಣ/ಮೊರೆ ಖರ್ಚು 80.28	
4. ಸರ್ಕಾರಿ ಸಂಖ್ಯೆ ಬರಾಕೆ ಸಂಖ್ಯೆ		5. ಸರ್ಕಾರಿ ಸಂಖ್ಯೆ ಕಟ್ಟಡ ಸಂಖ್ಯೆ		
6. ಸ್ವತ್ತಿನ ಕಡತ ಖಾಸಿ		7. ಸ್ವತ್ತಿನ ಉಳಿತಾಯ ಕಡತ ಮಾಹಿತಿ		
8. ಸ್ವತ್ತಿನ ನಕ್ಷೆ		9. ಸ್ವತ್ತಿನ ಸೆರೆ ನೋಟು		
10. ಪ್ರಾರೋಪ್ಯದ ವಿವರ ಪ್ರಾರೋಪದ ಕಡತ ಸಂಬಂಧ ಕಡತ/ಶಿಲ್ಪ ಕಡತ/ಖಾಸಿ/ಗೋಡದ ಕಡತ ಗುರುತಿಸಿದ ಕಡತ ಮತ್ತು ಸಂಖ್ಯೆ, ಕಟ್ಟಡ ಅಥವಾ ಶಿಲ್ಪದ ವಿವರ ಸಂಖ್ಯೆ ಉಳಿತಾಯ ಕಡತ				
11. ಪ್ರಾರೋಪದ ಕಡತ 12. ಕಡತ ಸಂಖ್ಯೆಗಳು 13. ಸಂಬಂಧಗಳು 14. ಪರಿಶೋಧನೆ				

Karnataka

मालमत्ता पत्रक

जिल्हा	तालुका / तहसील	गावाचे नाव / नगर	
अहमदनगर	राहुरी	मल्हारवाडी	
नगर भूमापन क्रमांक	क्षेत्रफळ (चौरस मिटर)	धारणाधिकार	धारनाला दिलेल्या आकारणीचा किंवा भाड्याचा तपशील व त्याच्या फेरतपासणीची नियत वेळ
4	711.00	अ	
सुविधाधिकार			
हक्काचा मूळ धारक (चौधून काढला जाईल वेधवार) वर्ष: 2020	मल्हारी नाना जाधव		
घट्टेदार			
इतर भार			
इतर योज			
दिनांक	जवहार	खंड क्रमांक	नवीन धारक(एच) घट्टेदार (एस) किंवा भार (इ)
			साक्षकान

Maharashtra



Government of Uttar Pradesh
उत्तर प्रदेश सरकार
Record of Rural Habitation-Gharayami (ROH)
ग्रामीण आवासीय अभिलेख (घरानी)



Department of Revenue
(राजस्व विभाग)

Department of Panchayati Raj
(पंचायती राज विभाग)

District (जिला)	Tahsil (तहसील)	Block (ब्लॉक)	Gram Panchayat (ग्राम पंचायत)	Police Station (थाना)	Village Code : Name (ग्राम कोड : नाम)	Survey Year (सर्वेक्षण वर्ष)	Document No (अभिलेख सं)
बाराबंकी	नवावागंज	देवा	मुरादाबाद	देवा	नरगिसमऊ : 164577	2020	
1. Aabadi Gata Number (आबादी गाटा संख्या)	2. Plot No (प्लॉट संख्या)	3. Property Unique ID No (प्लॉट संख्या युनिक आईडी नं)	4. Property Classification (संपत्ति वर्गीकरण)	5. Area of property (in sq.m.) (प्लॉट का क्षेत्रफल (वर्गमीटर में))	6. Dimensions (in m) (आयाम (मीटर में))	7. Property Sketch (नक्शा)	
			4.1 Type (श्रेणी)	4.2 Sub Type (उप श्रेणी)	No of Sides (प्लॉटों की संख्या)	Lengths of Sides (प्लॉटों की लंबाई)	
133	67		निजी व्यक्तिगत पारिवारिक भवन एवं भूमियां-श्रेणी-6	पक्का मकान	161.23	4	4.23,31.7,31.22,4.61
8. Bounded by -East (पूर्व चोहदी)	9. Bounded by -West (पश्चिम चोहदी)	10. Bounded by -North (उत्तर चोहदी)		11. Bounded by -South (दक्षिण चोहदी)			
सड़क	बुन्दे लाल	रमेषा		रास्ता			
12. Owners' Names (भू-स्वामियों के नाम)	13. Father/Mother/Husband/Wife Name (पिता / माता / पति / पत्नी का नाम)	14. Address of Owner (भू-स्वामी का पता)		15. Share of Owner (भू-स्वामी का हिस्सा)		16. GP Resolution No. and Date (गांवो प्रस्ताव संख्या एवं तिथि)	
रामू	बृज लाल	नि: ग्राम		1/3		1/2020 : 2020-09-01 00:00:00	
17. Remark (अभियुक्ति)							
Assistant Record Officer (सहायक अभिलेख अधिकारी)							
18. Printed Date (मुद्रित तिथि)	19. Printing id (मुद्रित आईडी)	20. Service Change (सेवा प्रभार)	21. Place of Issue (जारी करने का स्थान)	22. QR Code (क्यूआर कोड)	Digital Signature (डिजिटल सिग्नेचर)		

Uttar Pradesh

अधिकार अभिलेख

प्ररूप- तीन
(नियम 6 देखिए)

मध्यप्रदेश भू-राजस्व संहिता(भू-सर्वेक्षण एवं भू-अभिलेख) नियम,2020

ग्राम/नगर.. देवरी कला.. पटवारी हल्का क्रमांक/सेक्टर क्रमांक... 49..तहसील...शहपुरा...जिला.. डिंडोरी

संरल क्रमांक	सर्वेक्षण संख्या/दस्ता संख्याक	भू-खण्ड संख्याक (इलॉक की दशा में)	पूर्वतन सर्वेक्षण संख्याक	1. क्षेत्रफल (वर्ग मीटर में) 2. भू-राजस्व (रूपये में)	भूमि उपयोग जिसके लिए निर्धारण किया गया है।	1. भूमिस्वामी / सरकारी पट्टेदार का नाम 2. उसकी माता / पिता / पति / पालक का नाम 3. निवास का पता	अधिकार की प्रकृति	संयुक्त खाल की दशा में प्रत्येक खालेदार के हित की सीमा पता	1. अधिभोगी कृषक का नाम (यदि कोई हो) 2. उसकी माता का नाम 3. निवास का पता	भूमि पर विलग्न तथा प्रभार 1. बंधक 2. इच्छिबंधक 3. भू-अर्जन प्राप्ति-आधेन	अभ्युक्ति या संबंधी प्राप्ति-अधेन 2. अन्य ब्यौरे
(1)	(2)	(3)	(4)	(5)	(6)	(7)	(8)	(9)	(10)	(11)	(12)
4	278	4		209	आवासीय	फूलचंद पिता लालसाय विरसंजन पिता लालसाय	भूमि स्वामी	%			

Madhya Pradesh

SVAMITVA is Leveraging Technology at Scale- CORS & Drones

Survey grade drones along with Continuous Operating Referencing System (CORS) network to quickly create high-resolution maps.




The high-resolution images enable easy recognition of own plots' dimensions.

A total of 500-600 Drone Teams employing approx. 2000 skilled manpower to cover the entire country.

High quality Survey Grade UAVs/Drones enable generation of maps on a scale of 1:500 with an accuracy of +/- 5 cms.



Creation of Public Infrastructure of 567 CORS stations, i.e. a geo-positioning infrastructure, which can be used to replace the chain surveys practiced in several States.



This will also have spill over benefits for all departments in the estimation and checking of public works.

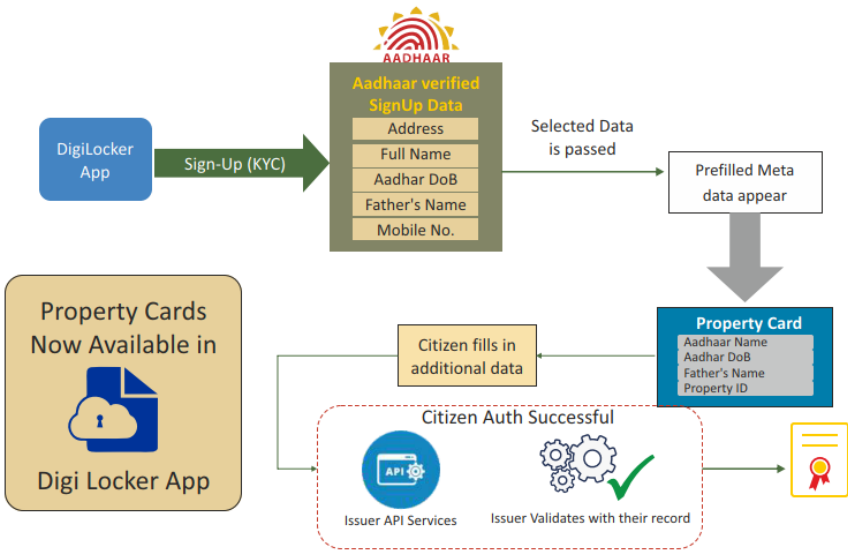
SVAMITVA is Leveraging Technology at Scale- Digi-Locker & Dashboard

SVAMITVA Dashboard

Online Monitoring System - A centralized online monitoring and reporting dashboard for real-time progress monitoring of SVAMITVA implementation.



DigiLocker App



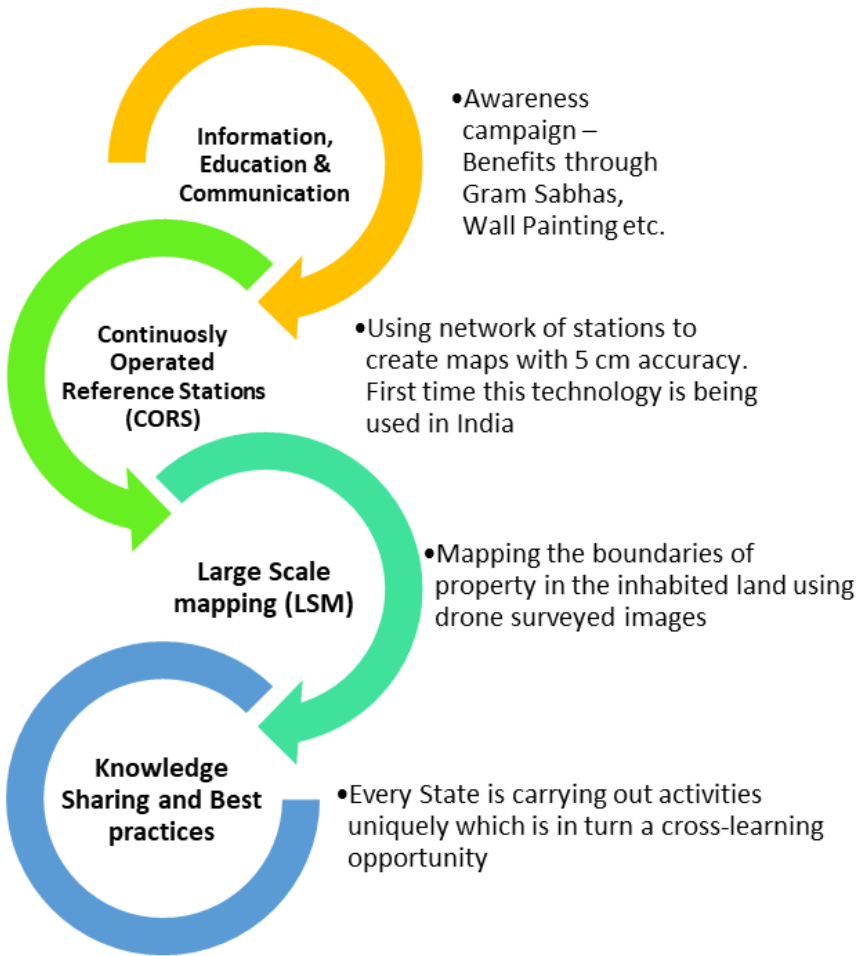
Property cards are now available in DigiLocker app.

Beneficiaries can now view and download the property card through the DigiLocker App.

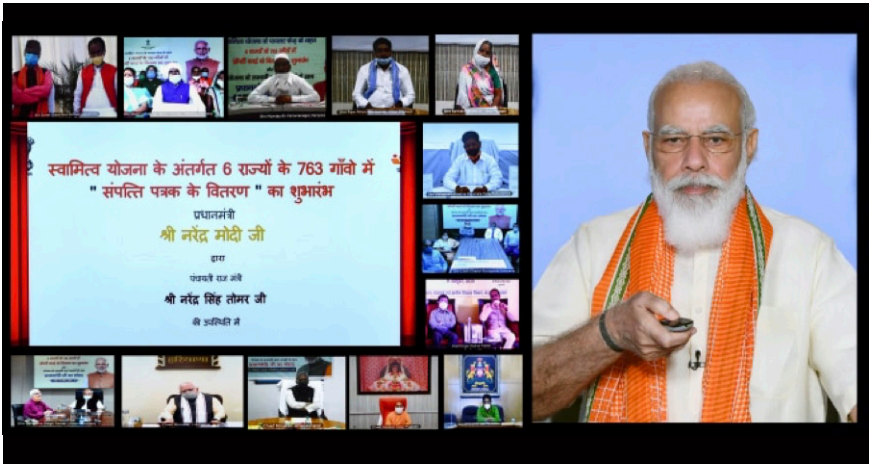
Coverage

- *Pilot Phase in nine states- Andhra Pradesh, Haryana, Karnataka, Madhya Pradesh, Maharashtra, Punjab, Rajasthan, Uttar Pradesh and Uttarakhand.*
- *Implementation in phases – Coverage of nearly 6.62 lakh villages.*
- *50,000 villages targeted to be covered from April 2020-March 2021 and remaining villages across the country from 2021-25.*

Broad Activities of the Scheme Include



Launch of the Property Card Distribution by Hon'ble Prime Minister

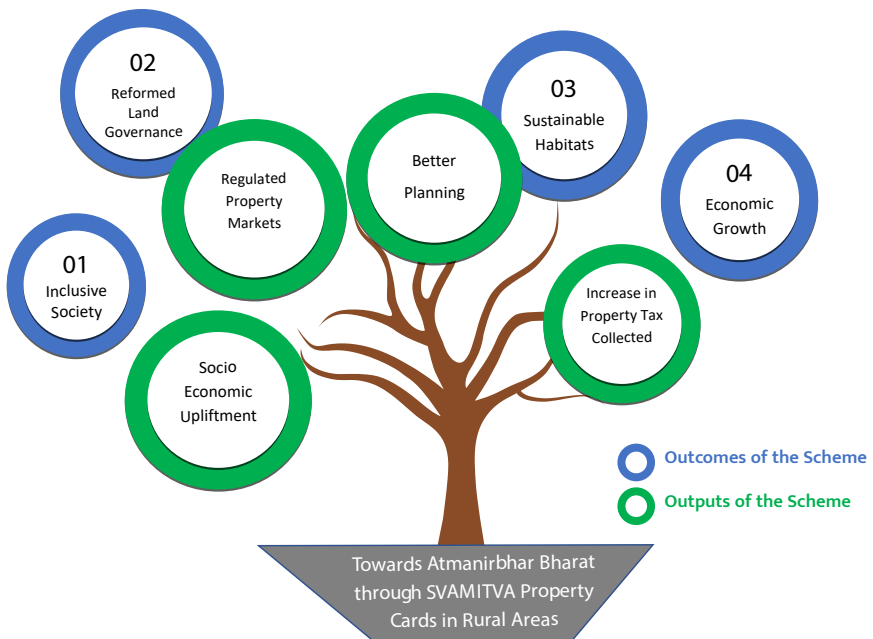


As a first milestone of the Scheme the Hon'ble Prime Minister launched the physical distribution of Property Cards to about 1 lakh Property Owners of 763 villages of six Pilot Phase States (Maharashtra, Karnataka, Haryana, Uttar Pradesh, Uttarakhand and Madhya Pradesh) on 11th October 2020.

SVAMITVA Led Benefits for the Property Owners & Rural Landscape

SVAMITVA scheme envisions direct, long-term impact on the residents of the rural India.

Four Identified broad areas of Impact



SVAMITVA Led Benefits for the Property Owners & Rural LandsAcape

Inclusive Society



Throughout the history, scholars and development specialists have linked ‘Access to Property Rights’ with ‘Improvement in socio-economic standards of vulnerable population in villages’. The SVAMITVA Scheme aims to enable the same.

Land Governance



Land is an essential resource for any economic activity aimed at creation of material wealth in the world. Lack of clearly demarcated Abadi area has led to high number of land-conflict cases. As per reports, millions of people suffer the impact of land conflicts across India and the World. The SVAMITVA Scheme aims to address the root cause for disputes at local level.

Sustainable Habitats



Creation of High-resolution digital maps for better Gram Panchayat Development Plans (GPDP) leading to improvement across infrastructure like schools, community health centres, rivers, street light, roads etc. through efficient allocation of funds and increased accessibility.

Economic Growth



The key outcome is to help people monetize their property as collateral. Furthermore, a boost to India's economic growth through streamlining of Property tax, in States where it is levied leading to increase in investments and ease of doing business`.

Success Stories

Loan availed under SVAMITVA Scheme

Smt. Ramrati, a women household owner in village Mohammadpur Chauki, tehsil Nawabganj of district Barabanki of Uttar Pradesh has availed the loan of Rs.20,000 for the repair of her house and purchase of a hand cart to further augment her business.



Sh. Rambharose Vishvakarma of village Abgaonkala of Harda district of Madhya Pradesh has received a **compensation of Rs.21.14 lakh** on the basis of Property card under SVAMITVA Scheme against the land acquired for the building of National highway.



Success Stories from Villages of Jhansi District of Uttar Pradesh

Settlement of Ancestral Land Dispute

Sh Ramgopal, Sh Chandrabhan and Sh Harishchandra, Residents of Village Vaghera, Tehsil Tahroli

The dispute pertaining to their ancestral land had been pending for many years. The efforts made in the past to settle the dispute were not successful and demarcation of the ancestral land could not be done. Through SVAMITVA Property Cards (*Gharauni*), demarcation of land was successfully done leading to the settlement of long pending dispute among them.

Settlement of Dispute- Removal of Encroachment

Sh Suvendra Prakash, Resident of Village Pathaa, Tehsil Garotha

The land parcel leading to the house of Sh Suvendra was illegally occupied by others which resulted in only a narrow stretch of pathway to his house, causing inconvenience. The efforts were made to identify and remove encroachments through SVAMITVA Scheme, leading to widening of the pathway and ease of movement for the owner.

Availing Bank Loan through SVAMITVA

Sh Ramprakash, Resident of Village Chitguvan, Tehsil Moth

Ramprakash belonging to Schedule Caste community has limited sources for earnings, preventing him from setting up his own shop. Based on Property Card issued under SVAMITVA Scheme on land parcel no. 25 in the village, Sh Ramprakash approached bank for accessing loan, which bank has agreed upon.



Settlement of long pending disputes between Sh. Tejpal and Sh Dharam Singh of Village Naukragrant of Haridwar District.

प्रधानमंत्री स्वामित्व योजना से लोगों को दी खसरा-खलौनी, ड्रोन कैमरे से प्रशासन की टीम कर रही है जीपीएस मैपिंग

140 लोगों को जमीन का मालिकाना हक मिला



लाहौर | हवाई संवाददाता

खसरा खलौनी के मतदानपूर्व गांव में प्रधानमंत्री स्वामित्व योजना की शुरुआत हो गई। प्रधानमंत्री और से केएम में विचारक और एग्रीकल्चर से लैस लोगों के 140 लोगों को उनके आवस का मालिकाना हक मिला। उन्हें खसरा खलौनी में 24 अप्रैल 2020 में स्वामित्व योजना की घोषणा की थी। इसमें नगर और देश में मूल आवस के अलग नमों पर बाकत बनकर रह रहे लोगों को जमीन का मालिकाना हक दिया जा रहा है। प्रधानमंत्री से इसके लिए सर्वे कर रहा है। मतदानपूर्व में खलौनी प्रशासन को और से केएमलाय गया।

कैप में मतदानपूर्व गांव के 56, पंचेकरी के 40 व फतेहपुर जुन्नर के 34 लोगों को उनके आवस को पुनः मालिकाना हक के दस्तावेज के लिए प्र



प्रधानमंत्री स्वामित्व योजना के तहत में प्रयोगों को अवसोप पुनः के मालिकाना हक के दस्तावेज जारी किया।

खसरा खलौनी को नकली दे या। आज का विचारक संकेत गुण और एग्रीकल्चर मैपिंग/ड्रोन से देना जलकर पैप को शुरुआत की। उन्होंने कहा कि इस योजना से लोकों लोगों को फायदा पहुंचेगा। अब वे जिस जमीन पर रह रहे

हैं, उनके कानूनी मालिक होंगे। इसके बाद वे सरकार को अवसोप योजना व डीजिटल नियों का अनुदान ले सकते हैं। साथ ही बैंक भी उन्हें घर बनाने के लिए बिना दस्तावेज दे सकते हैं। एग्रीकल्चर से खसरा कि खलौनी के

सभी गांवों में ड्रोन कैमरों के माध्यम से जीपीएस मैपिंग को जा रही है। जल्दी ही सभी जगह मालिकाना हक के प्रमाण पत्र बांटे जाएंगे। इस बीच पर प्रधानमंत्री मिट, एटीओ पंचायत अलग पैगेल, लेखपाल पंचक राजपुर, अलग देव,

भगवानपुर में स्वामित्व योजना के प्रमाण पत्र बांटे

लाहौर। हवाई संवाददाता

कार्यक्रम

भगवानपुर खलौनी गांव में केड सरकार द्वारा जारी पूर्व स्वामित्व योजना के तहत स्वामित्व प्रमाण पत्र बांटे गए। कार्यक्रम का शुभारंभ विचारक में प्रशासन के किया। कार्यक्रम में मतदानपूर्व खलौनी में 10 गांव के लोगों को स्वामित्व प्रमाण पत्र प्रदान किए गए। उन जिले/पंचायतों में मतदानपूर्व खलौनी में स्वामित्व प्रमाण पत्र बांटे। खलौनी/खलौनी गांव परमाने में मतदानपूर्व खलौनी में स्वामित्व प्रमाण पत्र बांटे। खलौनी/खलौनी गांव में 490 लोगों को स्वामित्व प्रमाण पत्र बांटे गए हैं। जिसमें महिलाओं 90,

विचारक माला रावेण ने किया कार्यक्रम का शुभारंभ

खलौनी के देव गांवों के लोगों को प्रदान किए प्रमाण पत्र

खेसरी 84, फतेहपुर 4, खेसरी युजुर्न 47, फतेहपुर 17, जलत बाला मतदान 74, मतदानपूर्व सारी बाला 38, बुधवाराला 30, मतदानाला खलौनी 62, लोगों को स्वामित्व प्रमाण पत्र निर्दिष्ट किए गए हैं। उन जिले/पंचायतों में बाकत कि मतदानपूर्व खलौनी में स्वामित्व योजना का काम चढ़ी तेजी से किया जा रहा है। जल्द ही सभी गांव का कार्य पूरा कर लोगों को प्रमाण पत्र निर्दिष्ट करेंगे।

ललित कुमर, जल विकास से आ रही एन. डी/बाला, अर्जुन कुमर, टिपरी विचारक से प्रधानमंत्री के अलग

जानचंद, मरीया, प्रधान कुमर, कुशी सिंह, राजेश गुण, प्रधान प्रधान कुमर और मरीया देव।



Reaping the benefits of SVAMITVA Scheme, property owners constructed Home Stays on their Land in Goda Village, District Pauri

Completed construction of Home Stay in Goda Village, District Pauri



Rural Land & Property: Before and After SVAMITVA

S. No.	Primary Objective	Before SVAMITVA	After SVAMITVA
1	Banks recognize proof of ownership for rural property owners	> Dependence on money lenders with exorbitant interest rates.	> Banks amenable to provide loans as per standard practices
2	Aiding survey infrastructure	> Monitoring of works based on laborious ground-work	> Panchayats and Departments can plan their development easily
3	Enabler for reduction in property related disputes and legal cases	> High disputes due to absence of property card with individuals	> Greater social security through title deeds updated using technology
4	Enabler as determinant of property tax	> Low levels of property tax collection by several states	> Streamlined levy of property taxes by Panchayats leading to empowerment of the villages

Property Card Distribution - Milestones

Few glimpses of Property Card distribution from the states.



Property Card distribution in Uttar Pradesh on 26th January 2021



Property Card distribution in Uttarakhand on 26th January 2021

- Till 24.04.2021, approx. 7 lakh Property Cards/ Title deeds have been issued in nearly 7500 villages in the States of Haryana, Karnataka, Madhya Pradesh, Rajasthan, Maharashtra, Uttar Pradesh, Uttarakhand.
- Till 12.02.2021, approx. 3.04 lakh Property Cards/Title deeds have been issued in nearly 2433 villages in the States of Haryana, Karnataka, MP, Maharashtra, UP, UK.

Endorsements : Government



Hon'ble Prime Minister Interacting with Hon'ble Chief Ministers for SVAMITVA Scheme on 24 April 2021



Narendra Modi @narendramodi · Oct 11, 2020

A historic effort towards rural transformation. #SampatiSeSampanta



50:35 146.1K viewers

Narendra Modi @narendramodi

A historic effort towards rural transformation. #SampatiSeSampanta

psc.tv

1.2K

5K

21.4K



Narendra Modi @narendramodi · Oct 11, 2020

A landmark day for rural development! Do join the programme at 11 AM.

#SampatiSeSampanta

स्वामित्व योजना: ग्रामीण भारत में बदलाव, लाखों होंगे सशक्त

आगे की राह

- चार साल में (अप्रैल 20 - मार्च 24) 6.2 लाख गाँवों को स्वयं नियंत्रित ग्रामपंचायतें
- सटीक भूमि रिकार्डिंग से सम्पत्ति संबंधी विवादों को कम करने और शिवालय रखरखाव को बढ़ावा देना
- डिजिटल व सार्वजनिक सेवाओं को सुदृढीकरण और कमीशन क्षेत्रों में प्रोसेसिंग स्टेशन पर स्थानांतरित करना
- देश भर में लगभग 300 निरंतरता प्रदर्शनी स्टेशन (COES) की शुरुआत
- ड्रोन तकनीक व COES के द्वारा अज्ञात भूमि क्षेत्रों की पहचान की गई
- केसर सुविधाओं के साथ स्वयं चलायमान विकास योजनाओं का निर्माण करना शुरू किया

दिनांक: 11 अक्टूबर, 2020

SVAMITVA Scheme: Transforming Rural India, Empowering Millions

The Road Ahead

- 6.2 lakh villages to be covered in four years (Apr'20 - Mar'24)
- Create accurate land, reduce property related disputes and increase liquidity of land parcels
- Will streamline planning & revenue collection and ensure clarity on property rights in rural areas
- To establish nearly 300 Continuously Operating Reference Station (COES) across the country
- Land parcels in rural inhabited areas are mapped using drone technology & COES
- The scheme will enable creation of better-quality Gram Panchayat Development Plans (GPDs)

Date: 11 October 2020

475

3.4K

14.5K



The Hon'ble Prime Minister of India



Narendra Singh Tomar @nstomar · Feb 1

माननीय प्रधानमंत्री जी द्वारा शुरू स्वामित्व योजना के अंतर्गत गांवों में संपत्तियों के मालिकों को अधिकार के दस्तावेज दिए जा रहे हैं।

वित्त वर्ष 2021-22 में इस योजना को सभी राज्यों/संघ राज्य क्षेत्रों में लागू किया जाएगा।

#AatmanirbharBharatKaBudget

#AatmanirbharBharat

की गई स्वामित्व योजना के अंतर्गत गांवों में संपत्तियों के मालिकों को अधिकार के दस्तावेज दिए जा रहे हैं।

अब तक 1241 गांवों के लगभग 1.80 लाख संपत्ति मालिकों को कार्ड किये गए हैं।

वित्त वर्ष 2021-22 में इस योजना को सभी राज्यों/संघ राज्य क्षेत्रों में लागू किया जाएगा।

नरेन्द्र सिंह तोमर
प्रधानमंत्री, भारत सरकार, नई दिल्ली

f /narendrasinghtomar/ p /narendrasinghtomar

16

69

237



Narendra Singh Tomar @nstomar

प्रधानमंत्री श्री @narendramodi जी स्वामित्व योजना के अंतर्गत देश के 6 राज्यों के 763 गांवों के 1.32 लाख ग्रामीण लोगों को उनकी जमीन के मालिकाना हक के कागजात सौंपेंगे...

कार्यक्रम से जुड़ने के लिए निम्न लिंक पर जाकर रजिस्ट्रेशन करें : pmevents.ncog.gov.in

#SwamitvaYojana

स्वामित्व योजना

ग्रामवासियों को अपनी आवासीय संपत्ति का मालिकाना हक दिलाने में मदद कर रही है यह योजना...

प्रधानमंत्री श्री नरेन्द्र मोदी जी

देश के 763 गांवों के 1.32 लाख ग्रामीण लोगों को उनकी जमीन के मालिकाना हक के कागजात सौंपेंगे।
(दिल्ली- 22, गुजरात- 34, बिहार- 10, कर्नाटक- 44, उत्तरांचल- 40 और झारखंड- 22)

बीमार, दिल्ली 11 अक्टूबर 2020 | मात्र 11:00 बजे

कार्डों के जुड़ने के लिए निम्न लिंक पर रजिस्ट्रेशन करें
<http://pmevents.ncog.gov.in>

f /narendrasinghtomar/ p /narendrasinghtomar

12:39 PM · Oct 9, 2020 · Twitter Web App

77 Retweets 2 Quote Tweets 300 Likes

The Hon'ble Minister of Panchayati Raj



Yogi Adityanath @myogiadityanath · Feb 12

प्रदेश के ग्रामीण क्षेत्रों के निवासियों को उनकी संपत्ति का मालिकाना हक दिलाने और उन्हें आर्थिक रूप से सशक्त बनाने के लिए 'स्वामित्व योजना' के अन्तर्गत ग्रामीण आवासीय अभिलेख (घरौनी) का डिजिटल वितरण...



8:28 35.6K viewers

myogiadityanath www.yogiadityanath.in

Yogi Adityanath @myogiadityanath

प्रदेश के ग्रामीण क्षेत्रों के निवासियों को उनकी संपत्ति का मालिकाना हक दिलाने और उन्हें आर्थिक रूप से सशक्त बनाने के लिए 'स्वामित्व योजना' के अन्तर्गत ग्रामीण ...

pscpt.tv



334



1.6K



9.8K



The Hon'ble Chief Minister of Uttar Pradesh



Manohar Lal @mlkhattar · Jul 22, 2020

Lal Dora to end in Haryana with the SVAMITVA scheme that will resolve thousands of land possession disputes as well as boost revenue generation for the state.

Beginning of the end of Lal Dora: 12 villages to get land ownership proof

Mapping By Drones To Start Today

By Manoj Kumar
@manojkumar

Gurgaon: For hundreds of villages in Haryana's Bhiwani and Sonapatna villages, who have been struggling to get back to work to build houses on land they have no ownership proof of. Wednesday will mark a new chapter as the state government begins an exercise to end the century-old Lal Dora system in the district.

As part of the state government's 'Swamitva' scheme, a 12-member team from Survey

12 TEAMS TO CARRY OUT THE SURVEY

WHAT IS LAL DORA?

The Lal Dora system came into being during the British regime in 1916. At the time, red lines were drawn on maps delineating village habitation from nearby agricultural land for revenue records.

How will villages be surveyed?

12 teams from the Survey of India will carry out the mapping exercise in the district. As a result, the property owner was unable to get a plan from the banks. The sy-

stemship of the land depends on possession. If sold on mutual consent of buyer and seller, there is no registration of the land in government records.

How will the process be carried out?

The Swamitva scheme aims to end this system by surveying and demarcating inhabited land in red lines. It will create land records and issue property cards to villages as proof of ownership.

The teams will mark properties with lime powder. Drones will be flown over them to get high-resolution images. These images will then be integrated with maps of the villages to create land records.

How will the process be carried out?

The Swamitva scheme aims to end this system by surveying and demarcating inhabited land in red lines. It will create land records and issue property cards to villages as proof of ownership.

who will get relief. Sube Singh Bhatra, former sarpanch of Wazirabad, said this will be a big reform as land will be registered in the name of the owner, bringing to an end to disputes on land possession and ownership. It will also help the government revenue for state government as people will have to get their land registered as per the scheme. He added,

How will the process be carried out?

Surveyor general of India Lt Gen Girish Kumar said 12 teams will mark properties with lime powder. They will use drones to get high-resolution images. These images will then be integrated with maps. "We realised that flying aircraft or taking satellite images will not give us detailed results, so using drones was the best way to increase



The Hon'ble Chief Minister of Haryana



Trivendra Singh Rawat ✓ @t... · 10/10/20 ...

माननीय प्रधानमंत्री श्री @narendramodi जी द्वारा कल दिनांक 11 अक्टूबर, पूर्वाह्न 11 बजे वर्चुअल माध्यम से स्वामित्व योजना के अंतर्गत संपत्ति कार्ड वितरण कार्यक्रम का शुभारंभ किया जाएगा। इस कार्यक्रम से जुड़ने के लिए pmevents.ncog.gov.in पंजीकृत करें।



24

60

285



The Hon'ble Chief Minister of Uttarakhand

Endorsements : Government

 Jansatta

500 डून से नापेंगे कश्मीर से कन्याकुमारी तक 6 लाख गांव, जानें क्या है स्वामित्व स्कीम

SVAMITVA योजना का उद्देश्य ग्रामीण भारत के लिए एक एकीकृत संपत्ति सत्यापन ...



 Business Line

SVAMITVA scheme will unleash productive forces in agriculture and non-farm rural activities

With digital records, banks can lend freely without much documentation.

Formal lease markets and digitisation of personal records can lead to ...

 Mint

How PM Modi's 'Svamitva' scheme on property cards will benefit millions of rural property owners

SVAMITVA, a Central Sector Scheme of the Ministry of Panchayati Raj, which was launched by PM Modi on National Panchayati Raj Day, 24th ...

 New Indian Express

Aadhaar-like property cards for villagers under Svamitva

Karnataka is one among six states selected under this scheme. Each card will get a unique identity number similar to the Aadhaar card. Svamitva ...

 Zee News

रातों-रात रंक से राजा बन गया रामभरोसे, जानिए कैसे जमीन ने उगले 21.14 लाख रुपए

रातों-रात रंक से राजा बन गया रामभरोसे, जानिए कैसे जमीन ने 'उगले' 21.14 लाख रुपए.

Endorsements : Government



There is a lot of excitement and curiosity among the residents of the villages for the SVAMITVA scheme. Residents have known the reality of their land holdings during the chunna marking stage. The scheme has been under a lot of discussion among the village residents and some of the beneficiaries have also availed bank loans for constructing homestays. Residents are quite happy with the property cards they have received.



Smt. Suman Godiyal,

Gram Pradhan, Goda Village,
Pauri Garhwal, Uttarakhand



It is a matter of pride for the village to be able to reap benefits of the scheme. There was no dispute during the chunna marking stage and people have complete trust in the level of technology being used and transparency in the processes involved.



Vishwanath Krushna Mujumale,

Former Sarpanch, Kondhapur Village,
Pune, Maharashtra



**Ministry of Information and Broadcasting
Government of India**